

REQUIREMENTS/GUIDELINES TO RECREATE ON FORT DRUM

Hunting, fishing, trapping, and other recreational use of Fort Drum will be in accordance with New York State laws, Fort Drum Regulation 420-3 (FD Reg 420-3), and other applicable laws and regulations including posted signs, lawful orders, and written notices. Violation of this regulation may result in apprehension, prosecution, and/or loss of recreational privileges on Fort Drum.

- ▶ A New York State license for hunting, fishing, and/or trapping is required for those activities on Fort Drum.
- ▶ A Fort Drum Recreational Access Pass is required for all recreational activities on the installation and can be obtained from the Fort Drum Fish & Wildlife Management web site: www.FortDrum.iSportsman.net.

Before accessing the Training Area for recreation or hunting in the Cantonment Area, all recreationists must check-in with the Sportsman's Hotline (315-772-7153). See FD Reg 420-3 for more information about access.

All weapons on the installation must be registered with the Military Police. All firearms that are transported must be unloaded and cased or otherwise inaccessible. See FD Reg 420-3 for more information.

All observed violations of federal, state or Fort Drum regulations or laws must be reported to the Military Police (315-772-5156 or 315-772-5157).

All recreationists must understand the life threatening hazards associated with touching unexploded ammunition that may be uncovered in the Training Area. No person shall touch suspected unexploded ammunition and will immediately report its location to Range Branch, Bldg. P-4855 (315-772-7152). If Range Branch cannot be reached, contact the Military Police, Bldg. P-10715 (315-772-5156 or 315-772-5157) or call 911. Recreationists who would like more information or a short briefing on the identification and hazards of unexploded ammunition should contact the Range Branch Chief, Bldg. P-4855 (315-772-1924).

Accidents, lost persons, and wildland fires must be immediately reported to Range Branch (315-772-7152). If Range Branch cannot be reached, contact the Military Police (315-772-5156 or 315-772-5157).

All recreationists in Fort Drum training areas are required to visibly display a minimum of 144 square inches of blaze orange on the front and back of their upper bodies, and also wear blaze orange headgear. See FD Reg 420-3 for more information and exceptions.

No person shall discard, bury or dispose of any trash, waste or litter on Fort Drum. See FD Reg 420-3 for more information.

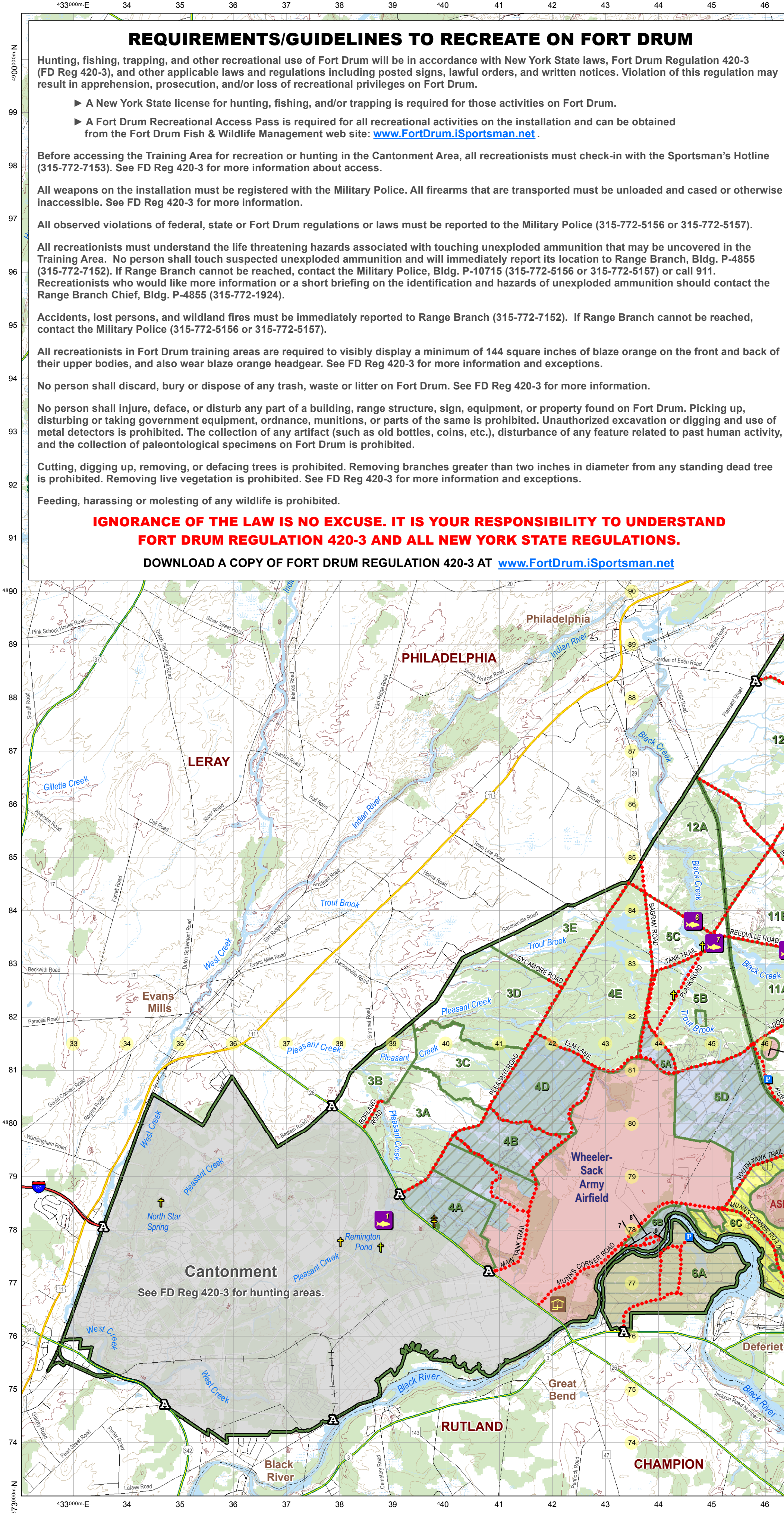
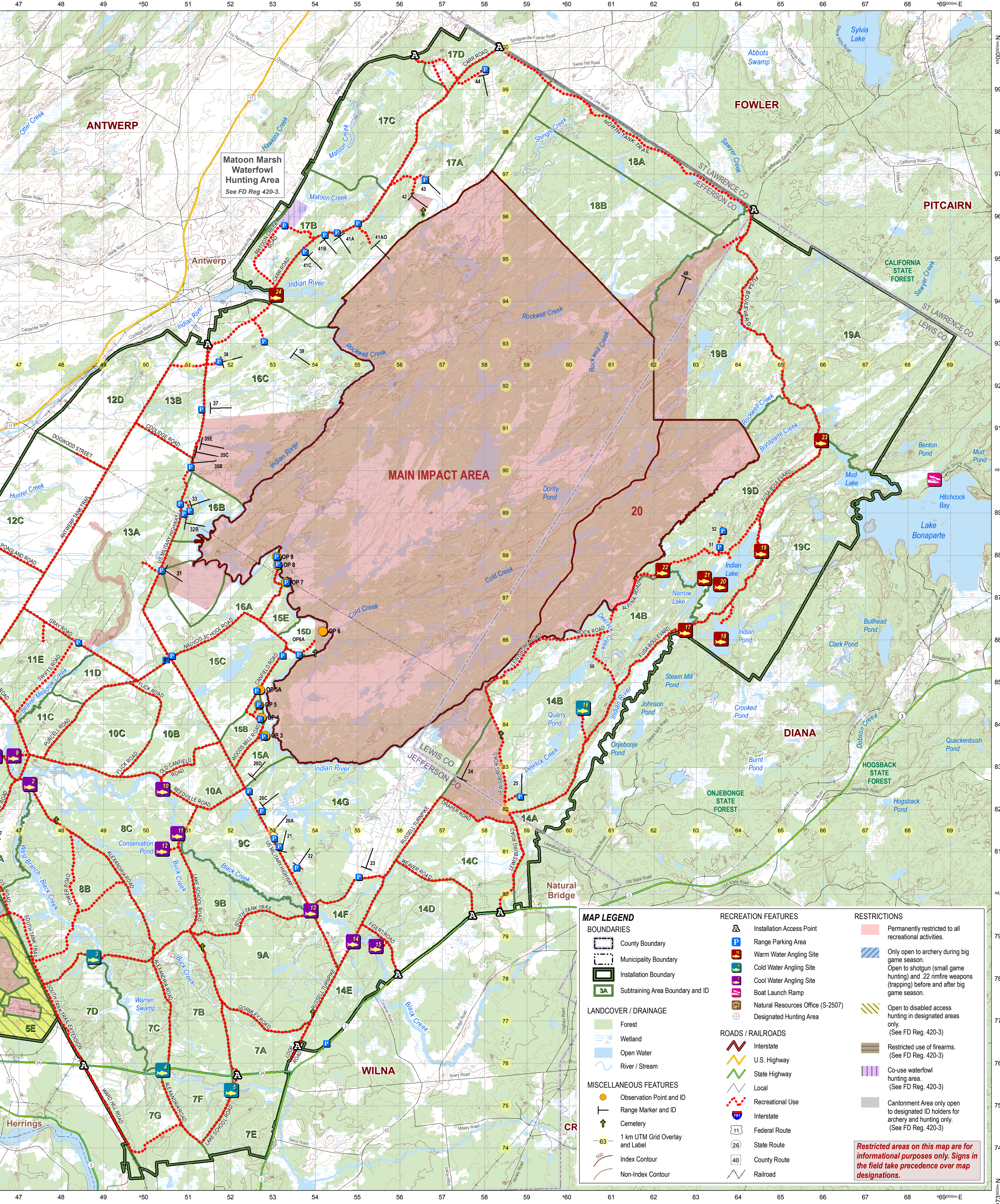
No person shall injure, deface, or disturb any part of a building, range structure, sign, equipment, or property found on Fort Drum. Picking up, disturbing or taking government equipment, ordnance, munitions, or parts of the same is prohibited. Unauthorized excavation or digging and use of metal detectors is prohibited. The collection of any artifact (such as old bottles, coins, etc.), disturbance of any feature related to past human activity, and the collection of paleontological specimens on Fort Drum is prohibited.

Cutting, digging up, removing, or defacing trees is prohibited. Removing branches greater than two inches in diameter from any standing dead tree is prohibited. Removing live vegetation is prohibited. See FD Reg 420-3 for more information and exceptions.

Feeding, harassing or molesting of any wildlife is prohibited.

IGNORANCE OF THE LAW IS NO EXCUSE. IT IS YOUR RESPONSIBILITY TO UNDERSTAND FORT DRUM REGULATION 420-3 AND ALL NEW YORK STATE REGULATIONS.

DOWNLOAD A COPY OF FORT DRUM REGULATION 420-3 AT www.FortDrum.iSportsman.net




BOUNDARIES	RECREATION FEATURES	RESTRICTIONS
County Boundary	Installation Access Point	Permanently restricted to all recreational activities.
Municipality Boundary	Range Parking Area	Only open to archery during big game season.
Installation Boundary	Warm Water Angling Site	Open to shotgun (small game hunting) and 22 mm rifle weapons (trapping) before and after big game season.
Subtraining Area Boundary and ID	Cold Water Angling Site	Open to disabled access hunting in designated areas only. (See FD Reg. 420-3)
	Cool Water Angling Site	Restricted use of firearms. (See FD Reg. 420-3)
	Boat Launch Ramp	Co-use waterfowl hunting area. (See FD Reg. 420-3)
	Natural Resources Office (S-2507)	Cantonment Area only open to designated ID holders for archery and hunting only. (See FD Reg. 420-3)
	Designated Hunting Area	
LANDCOVER / DRAINAGE	ROADS / RAILROADS	
Forest	Interstate	
Wetland	U.S. Highway	
Open Water	State Highway	
River / Stream	Local	
	Recreational Use	
	Interstate	
	Federal Route	
	State Route	
	County Route	
	Railroad	
MISCELLANEOUS FEATURES		
Observation Point and ID		
Range Marker and ID		
Cemetery		
1 km UTM Grid Overlay and Label		
Index Contour		
Non-Index Contour		

MAP LEGEND

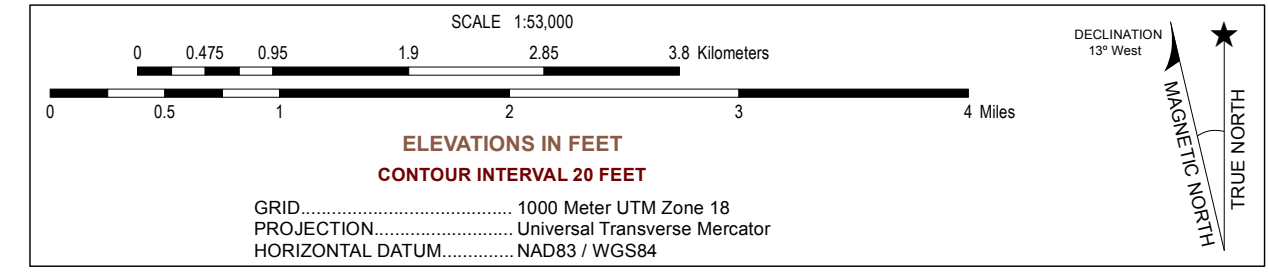
CR

RESTRICTIONS

Restricted areas on this map are for informational purposes only. Signs in the field take precedence over map designations.



MUNICIPALITY
 COUNTY: JEFFERSON
 TOWNS: ANTWERP, CHAMPION, LERAY, PHILADELPHIA, RUTLAND, THERESA, WILNA
 COUNTY: LEWIS
 TOWNS: CROGHAN, DIANA
 COUNTY: ST. LAWRENCE
 TOWNS: FOWLER, PITCAIRN, ROSSIE



Important Phone Numbers

SPORTSMAN'S HOTLINE..... 315-772-7153
Military Police..... 315-772-5156 & 315-772-5157
Range Branch-Radio Room (Bldg. P-4855)..... 315-772-7152
Fish and Wildlife Management Program Offices (Bldg. T-4848)..... 315-772-9636 & 315-772-0053
 315-772-6283 & 315-772-9303
Natural Resources Branch Chief (Bldg. T-4848)..... 315-772-5971

*****IN AN EMERGENCY DIAL 911*****

Fort Drum Recreational Use Map
RECREATIONAL USE ONLY
 EFFECTIVE 2016
 Appendix B
 UPDATED 2016