







Legend

-  Roads
-  Digitized Easement Boundary
-  Legal Boundary Survey

 **NRCS** Natural Resources Conservation Service

0 0.1 0.2 0.3 Miles

Map Created By: NRCS NY GeoTechnology Team - KD
 Source Data: Farm Service Agency - 2008 NAIP Imager
 NRCS - WRP Easement Boundary
 NYS DOT - Roadways
 Date: Feb. 2008

Map ID: 013-20

NOTES: