

**BALDWIN FOREST PRODUCTS**

TAX PARCELS 287-1-8.1 and 274-1-36  
APPROX. 121.8 ACRES  
CALIFORNIA HOLLOW ROAD  
TOWN OF BOLIVAR  
ALLEGANY COUNTY, NY  
SEPTEMBER 2015  
ORTHOPHOTO

CALIFORNIA HOLLOW  
PROTECTED STREAM  
CLASS C(T)

CALIFORNIA HOLLOW ROAD

POTTER ROAD


Lat. 42.0398755  
Long. -78.1035278

0 300 600 1,200 Feet



TimberH\Clients2015\Timberland\_Realty\Baldwins\_Forest

Projection: NAD83 zone 17 North

**Legend**

 baldwin\_california\_hollow\_ne

All mapping was prepared using the best available information about the property from various sources and does not represent instrument survey accuracy. Acreages are estimated using geographic information system (GIS) technology and may not be consistent with acreages calculated by the county tax office or the ownership deed. This map is not a legal survey.



EXCLUSIVE PARTNER OF

