

SMITHERS PROPERTY
 TAX PARCEL 71.004-1-2.11
 189.1 GIS ACRES
 SPILE BRIDGE ROAD
 TOWN OF DePEYSTER
 ST. LAWRENCE COUNTY, NY
 AUGUST 2017
 USGS TOPOGRAPHY

BLACK LAKE OUTLET

DEGALT
 OSWEGATCHIE RIVER



NYS DEC WETLANDS

grave Pit

SPILE BRIDGE ROAD

Lat 44.609459
 Long -75.471741



Legend

-  smithers_debra
-  Freshwater Wetlands

Feet
 0 300 600

TimberH\Clients2014\
 Timberland_Realty\Dana_Elizabeth
 Projection: NAD83 zone 18 North

All mapping was prepared using the best available information about the property from various sources and does not represent instrument survey accuracy. Acreages are estimated using geographic information system (GIS) technology and may not be consistent with acreages calculated by the county tax office or the ownership deed. This map is not a legal survey.

EXCLUSIVE PARTNER OF

